

JEC 2010, Scotland

Bulletin 3A
Travel Details and Maps

JEC 2010

Scotland



celebrating
Fife
2010
Discover a hidden gem



Junior European Cup 2010
24-26 September
Scotland

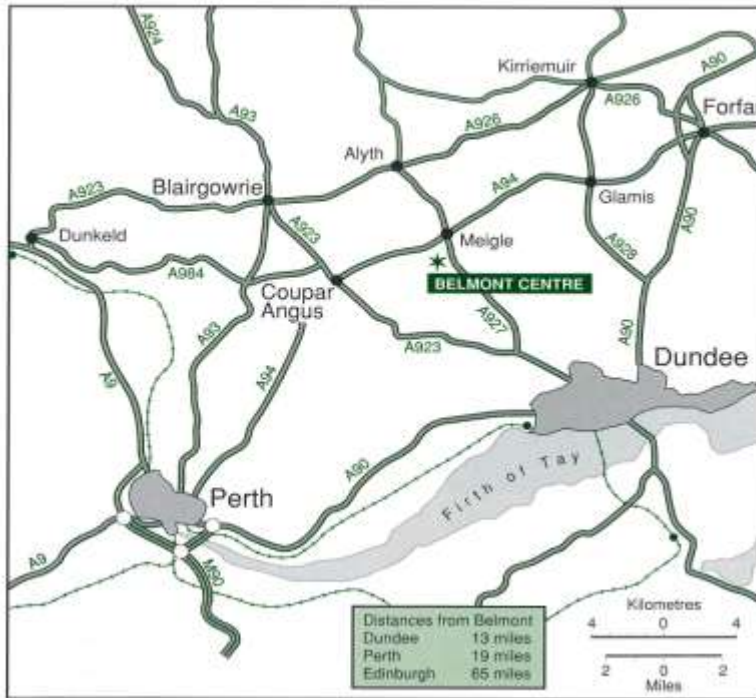
JEC 2010, Scotland

Overview Map



Accommodation

BELMONT CENTRE, Meigle



OS Map Number 53
OS Map Reference NO283435



JEC 2010, Scotland

Additional Training Thursday for DEN/SUI/NOR – Craig a Barns/Drumbuie, Dunkeld.



From Edinburgh take the A90/M90 to Perth.

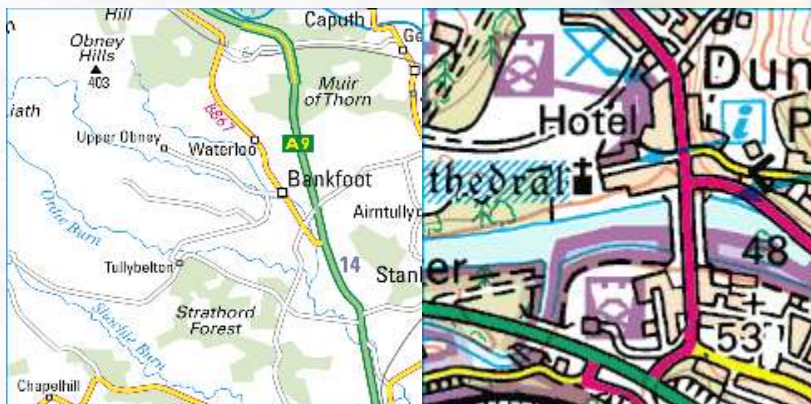
From Perth take the A9 north towards Inverness.

Turn right at Dunkeld, go over the river and through the town heading for the A923 Blairlogie.

After the road bends and climbs up a hill take the 2nd left signposted to the Cally Car Park.

From the centre of Edinburgh it will take 90 minutes. From Stirling 60 minutes, from Perth 30 minutes.

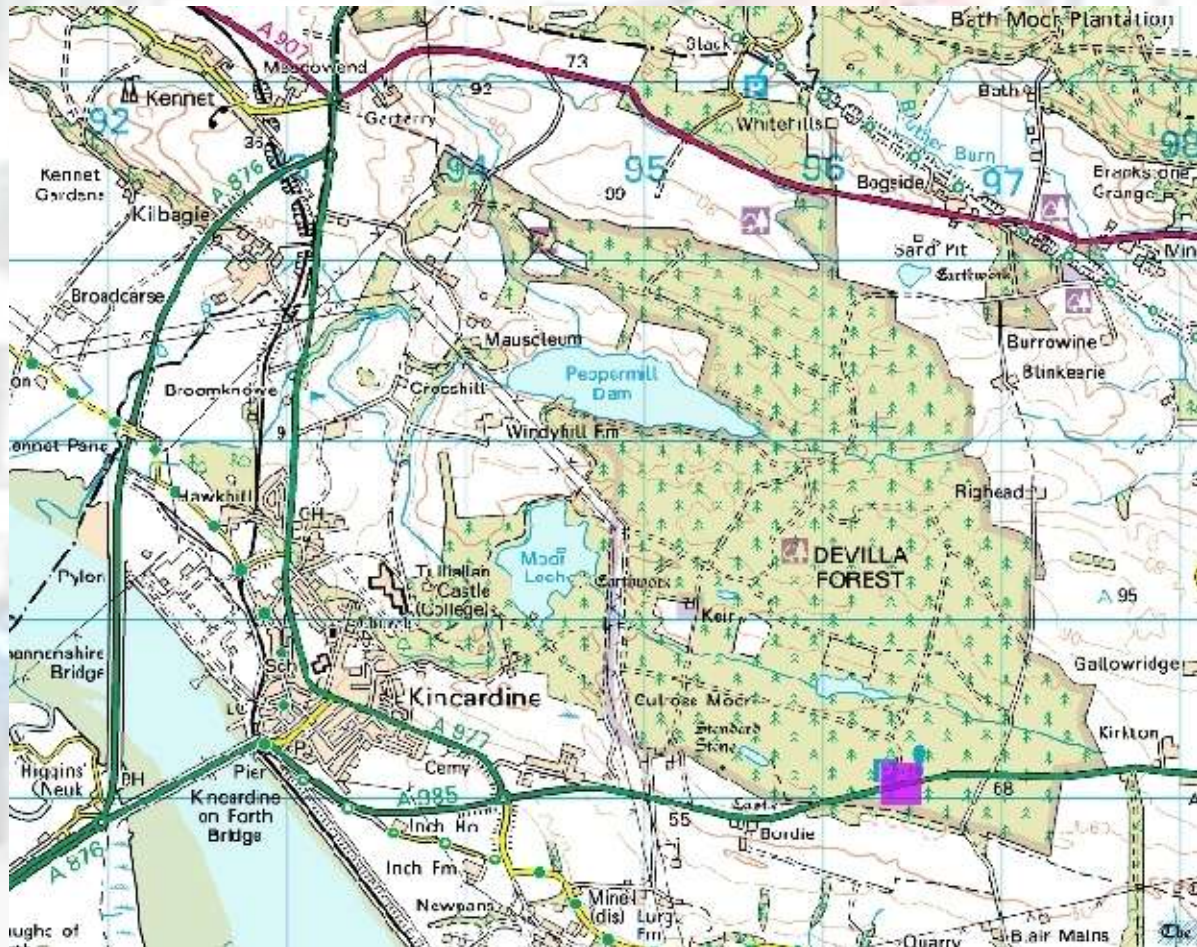
It is 40 minutes to the accommodation from here.



JEC 2010, Scotland

Devilla Training – Available all day Thursday

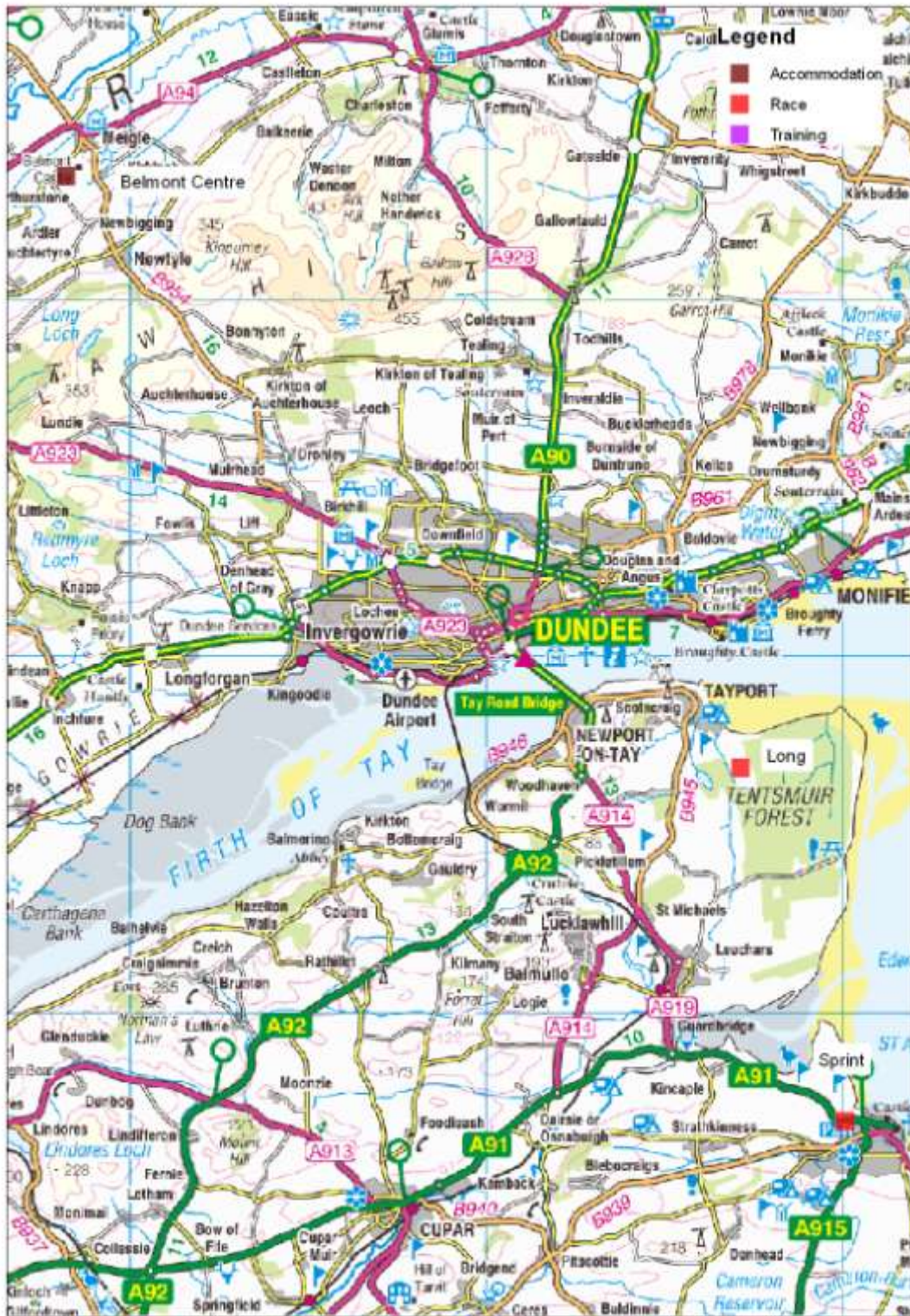
Training is available from 10am to 5pm on Thursday and 9am to 1pm on Friday. Please park in the car park at the side of the busy A985 (Grid Reference NS964870) where it's a short jog to the start/finish.



JEC 2010, Scotland

Sprint

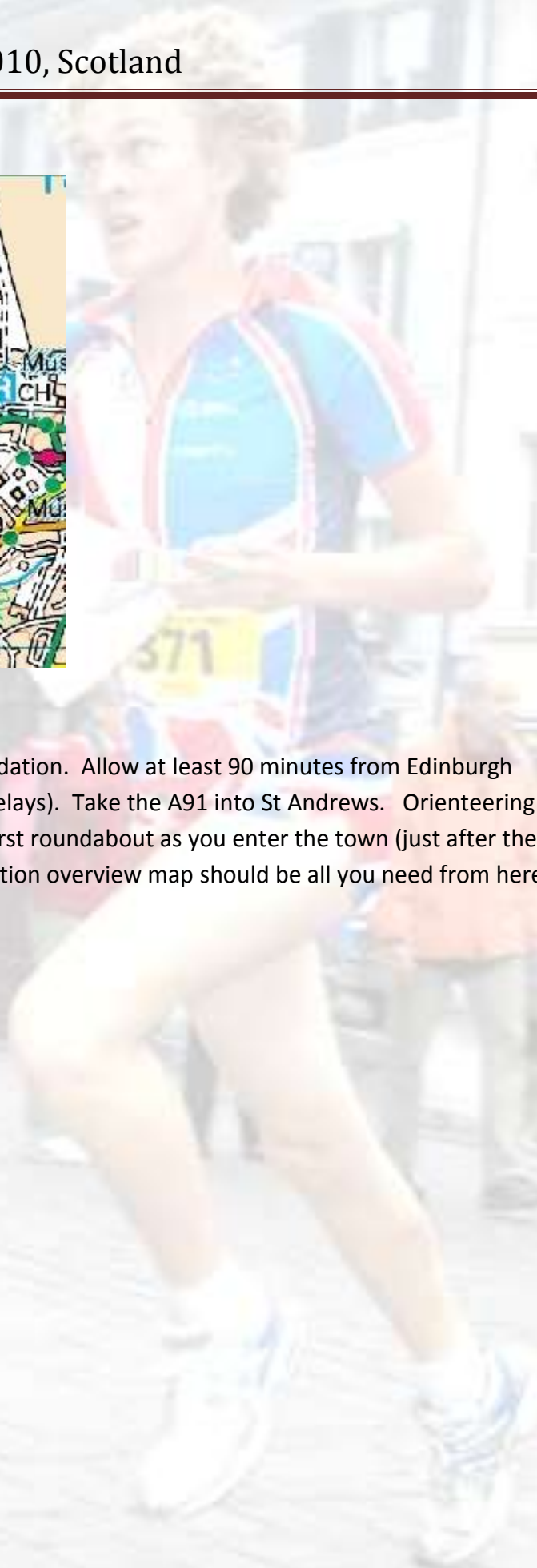
[Map to find the Sprint at St Andrews](#)



JEC 2010, Scotland



Allow at least 45 minutes from the Accommodation. Allow at least 90 minutes from Edinburgh airport (Forth Road Bridge traffic can cause delays). Take the A91 into St Andrews. Orienteering signs will show the way to parking from the first roundabout as you enter the town (just after the Old Course hotel and 18th hole). The competition overview map should be all you need from here.

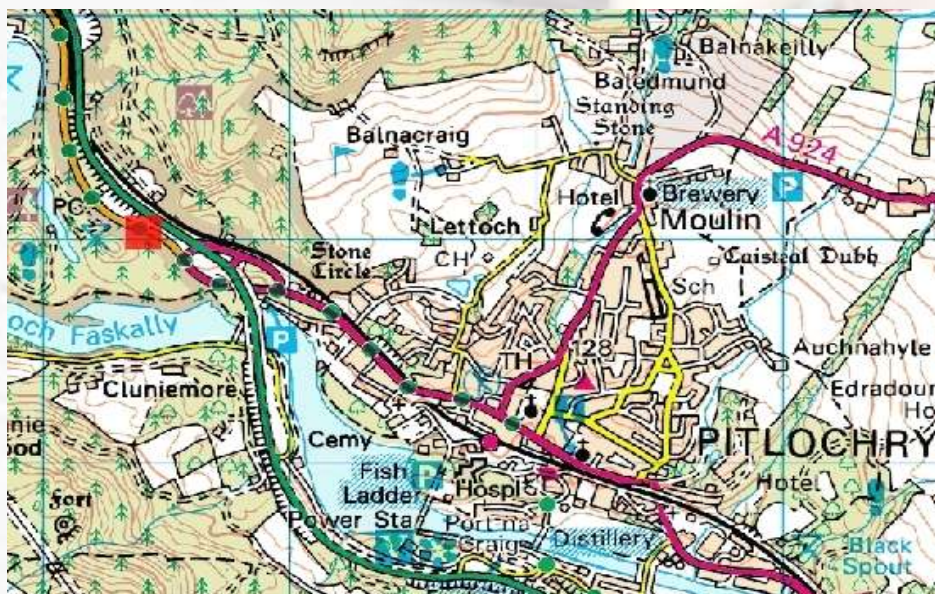


JEC 2010, Scotland

Relay

From the event centre allow at least 45 minutes. We advise you to head for Blairgowrie and take the A93 north and then the A924 which will take you to Pitlochry. Avoid the A9 at Dunkeld (south of the event) – there is major car rally taking place and you will hit delays.

As you come into Pitlochry use the map below. Do not join the A9 as you leave Pitlochry, you want the B8079/B8019 to Killiecrankie. The event will be signed off this road.



JEC 2010, Scotland

Long

See Sprint location map (page 6). From the Accommodation take the B854 to Dundee, head through or round Dundee and across the Tay Road Bridge then take a left on the B946 to Tayport. In Tayport turn left into Elizabeth Street following orienteering signs to Shanwell Farm. The farm road is narrow; please take care, competitors on foot may be using part of the road. This is a residential area with narrow streets in places, please take care.

