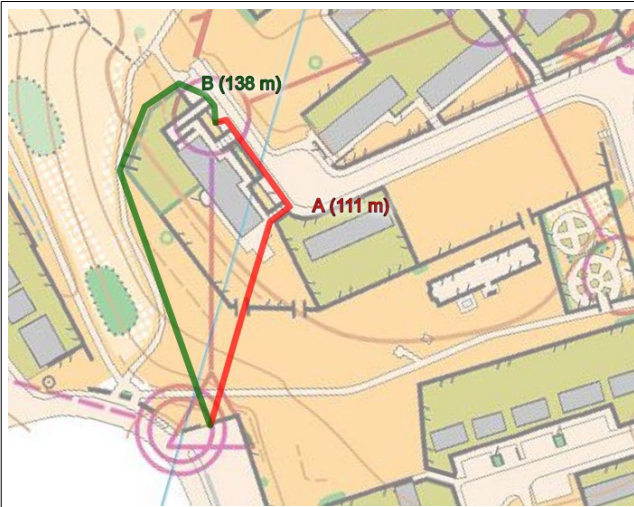
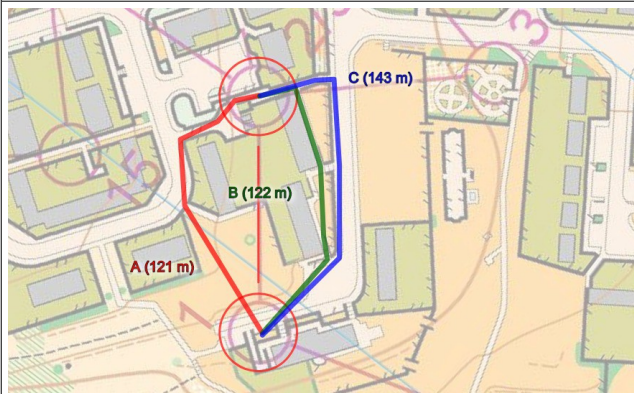


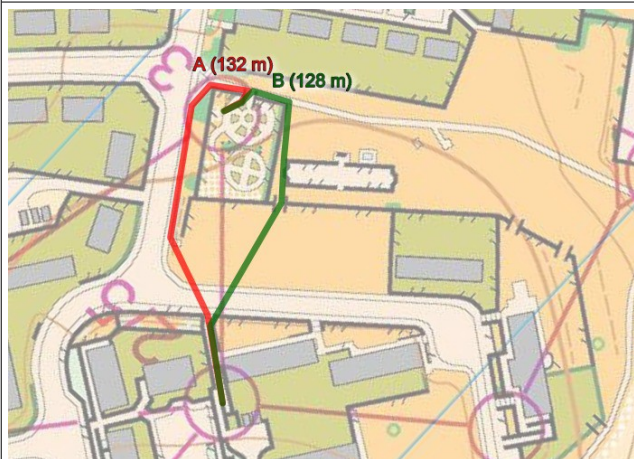
Coxet Hill Sprint 6/9/17 Routechoice Analysis



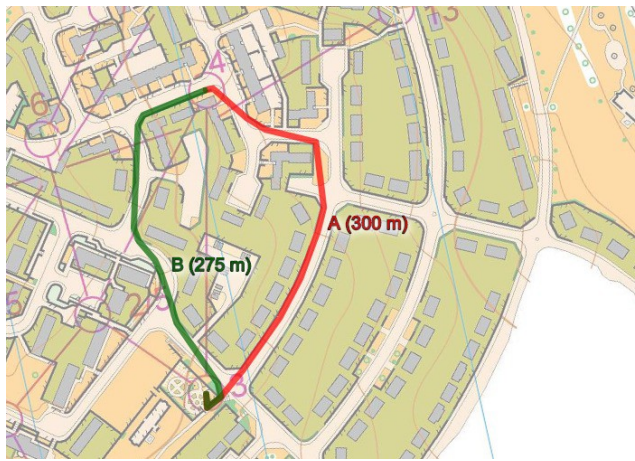
1.
Routechoice straight from start, fast decision needed but getting the correct one important as large difference in distance.
70% went right, some on A followed building more and steps to north



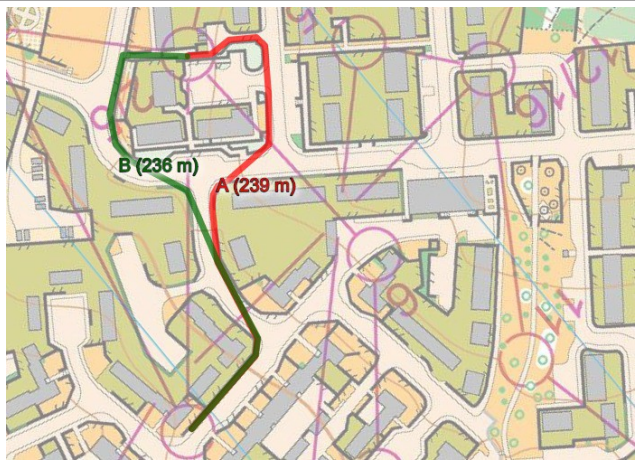
2
Fairly even split between people taking A and C.
A and B similar in distance. A is easier to run as more open and with onward route to #3 alongside touch free punching, A is probably best.



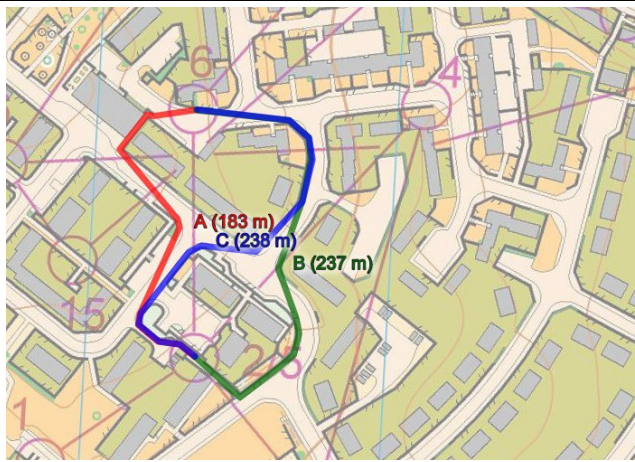
3
90% of people went left.
Is this because people prefer tarmac or trying to avoid the gate?



4
 50/50 split in where people went.
 Both have similar climb but B considerably shorter.



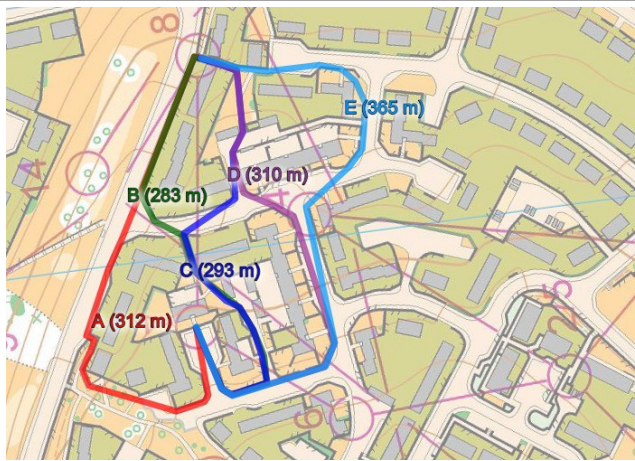
5.
 Had to realise that control location meant it was right or left. 3 people went through the middle before then having to go north.
 Not much between A or B.
 60% went right.



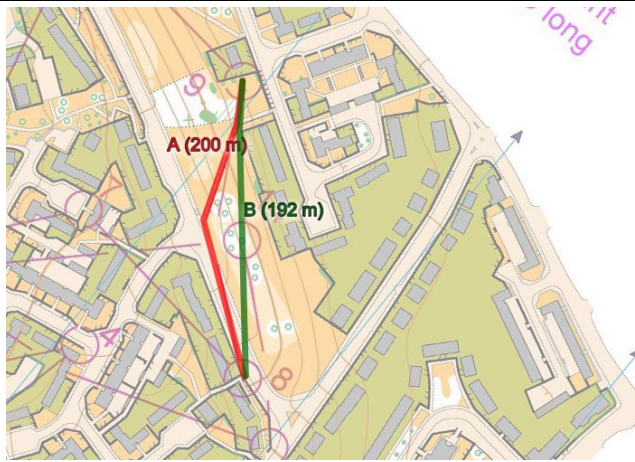
6
 Everyone went to the left.



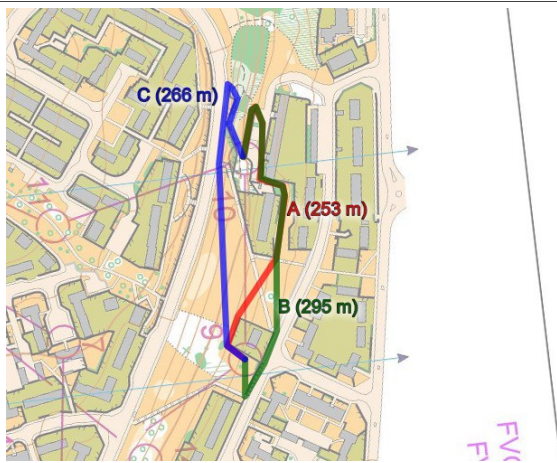
7
No route choice. Couple of people cut down to early and went down wrong road towards garages.



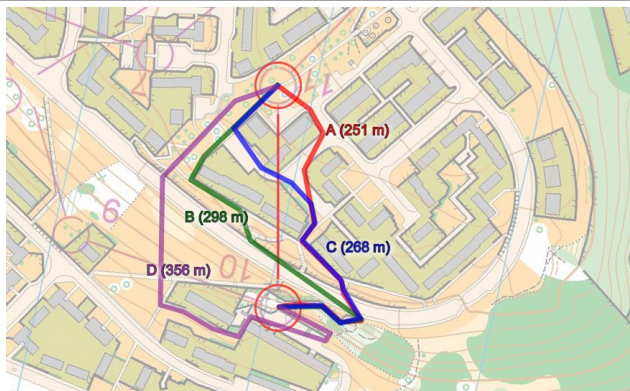
8
B was shortest and very marginally quicker than A.
A: 60% of people
B: 30%
D: 7%



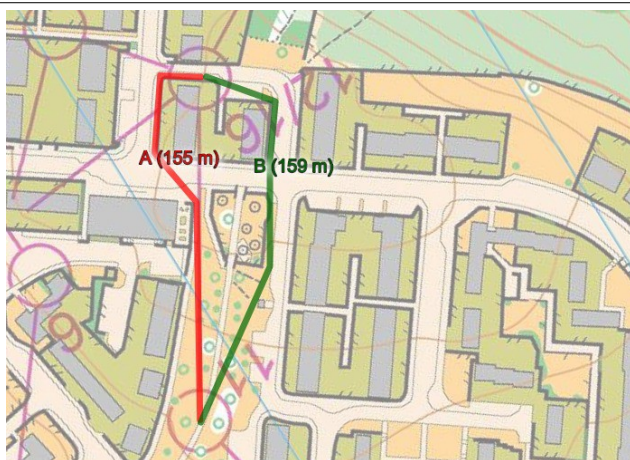
9
One person went straight and avoided the slight climb but A offered better surface and no fence jumping.



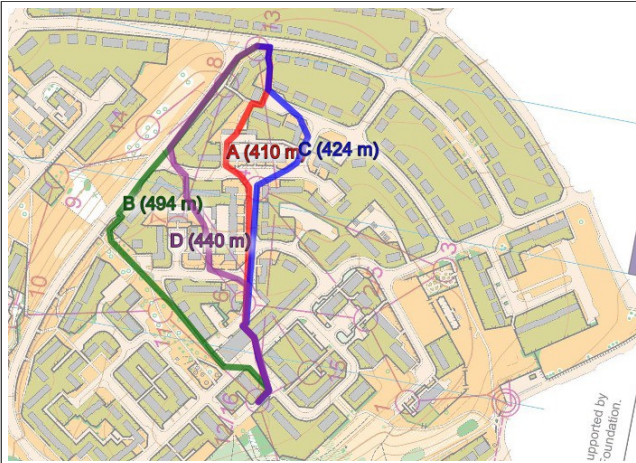
10
 The control was on the south side of the fence but the best route choice was A whichever side of the fence the control had been so those who didn't check their descriptions weren't punished this time!
 One person crossed the uncrossable crag to the north of 9...
 A: 81% of people
 B: 8%
 C: 4%
 Other: 8%



11
 A: 42%
 B: 31%
 C: 15%
 D: 8%
 Other: 4%



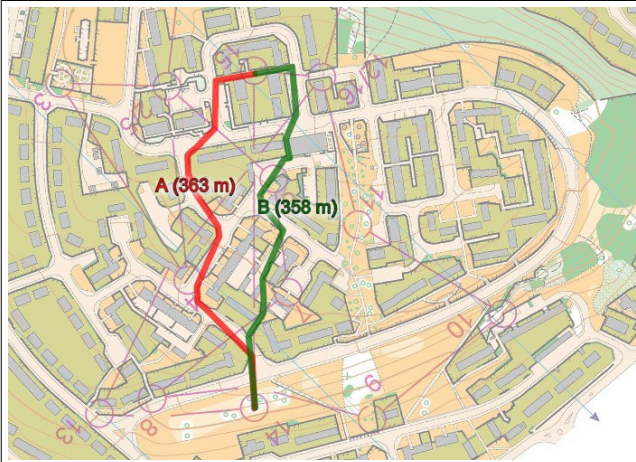
12
 Marginally shorter to go left which three quarters of runners did.



13
 Lots of variety on this leg. A was shortest and probably the quickest. B was the simplest but considerably further. A lot of people also took different routes to the ones listed.
 A: 33%
 B: 17%
 C: 22%
 Other: 28%



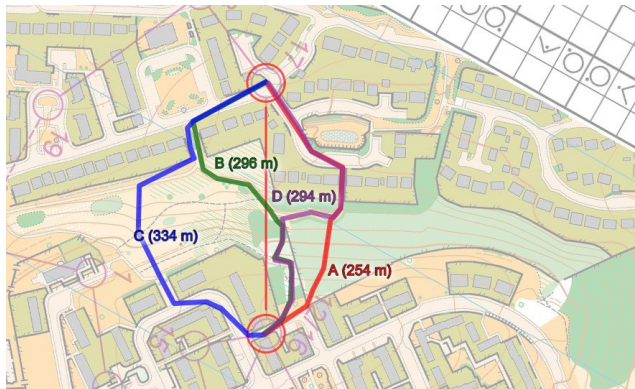
14
 Just had to pick the right tree.



15
 Very similar routes, A was slightly easier to execute taking mostly larger roads and allowing those with touch free punching to run through to 16 without stopping.



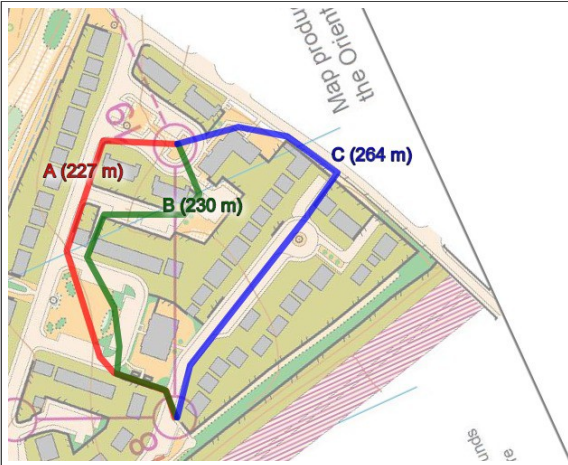
16.
Short leg before longer routechoice.



17.
A was shortest and probably quickest.
Did people who took D take the wrong path at the top of the hill or change their mind from B to A halfway down?
A: 58%
B: 19%
C: 12%
D: 12%



18.
I thought these looked similar whilst running but with nearly 20 metres difference so B is surely best.
A: 31%
B: 69%



19

Last control but still needed to pay attention.
Not much between A and B but lost time for the few who went all the way round .