


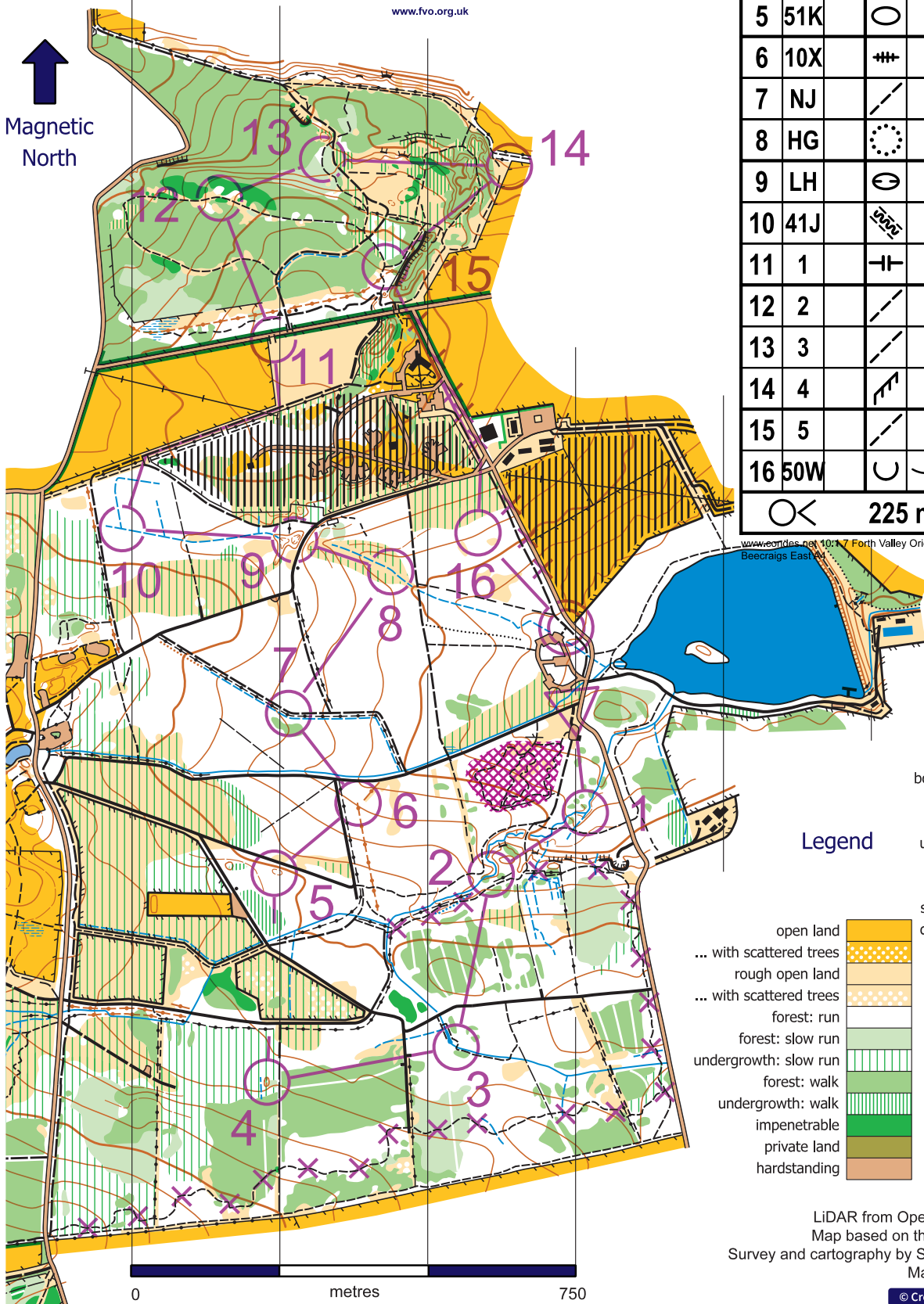
# Beecraigs East

Contour interval 5m  
Scale 1:10,000



Forth Valley Orienteers  
www.fvo.org.uk

↑  
Magnetic North



Beecraigs East				
Green		4.7 km		
▷		/ /	Y	
1	SB	wavy	<	○
2	42P ↓	wavy	<	○
3	16Q	/ /		
4	52E	U		
5	51K	○		○
6	10X	#		T
7	NJ	/ /	<	
8	HG	⊙		
9	LH	⊙		
10	41J	wavy	Y	
11	1	≡		
12	2	/ /	<	
13	3	/ /	<	
14	4	≡		⊙
15	5	/ /	Y	
16	50W	U		○
		225 m		○

www.orides.net 10/17 Forth Valley Orienteers 11/11/07 11:02  
Beecraigs East

fence	---
ruined fence	- - -
high fence, gate	≡
wall	—•—•—
ruined wall	-•-•-
high wall	—•—•—
power line	—•—•—
hedge	—•—•—
line of brushings	—•—•—
high crag, crag	⌋
boulder, large/small	•
group of boulders	••
loch, pond	•
uncrossable marsh	⊖
marsh	⊖
indistinct marsh	⊖
stream, footbridge	—•—•—
ditch, linear marsh	—•—•—
index contour	—•—•—
contours	—•—•—
formline	—•—•—
knoll, large/small	○
depression	○
small depression	○
pit, small gully	○
earthwall	—•—•—
building, ruin	□
cairn, tower	○
man made object	○


## Legend

open land	Yellow
... with scattered trees	Yellow with dots
rough open land	Orange
... with scattered trees	Orange with dots
forest: run	Light Green
forest: slow run	Light Green with vertical lines
undergrowth: slow run	Light Green with horizontal lines
forest: walk	Light Green with diagonal lines
undergrowth: walk	Light Green with diagonal lines
impenetrable	Dark Green
private land	Brown
hardstanding	Dark Brown

Grid reference NS998741.  
LiDAR from Open Government Licence v3.0.  
Map based on the existing Orienteering map.  
Survey and cartography by Stirling Surveys, Winter 2018.  
Map © Forth Valley Orienteers.

# Beecraigs East

Contour interval 5m  
Scale 1:10,000

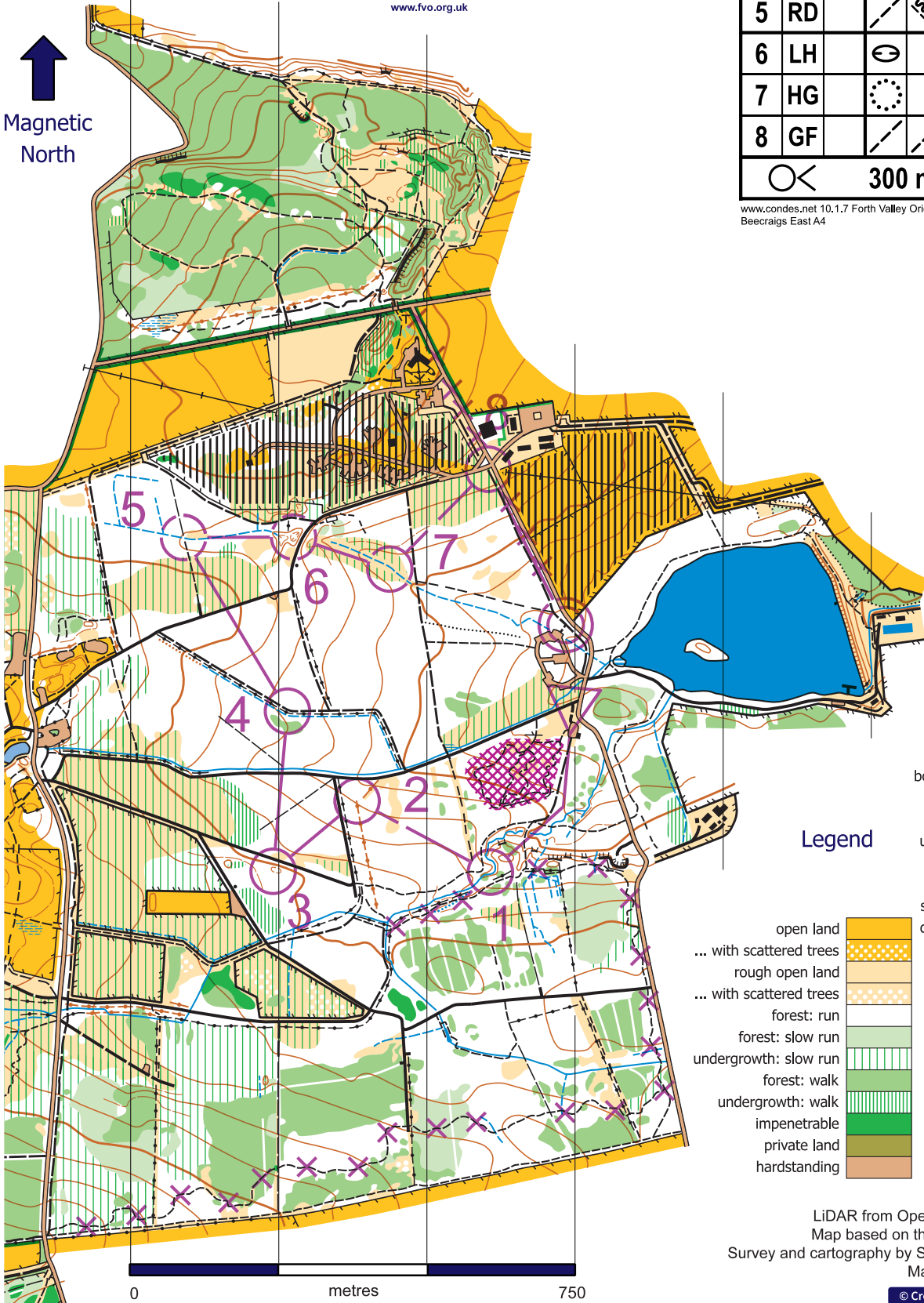


Forth Valley Orienteers  
www.fvo.org.uk

Beecraigs East					
Orange		2.3 km			
▷		/ /	Y		
1	42P ↓	~	<	○	
2	10X	#		T	
3	51K	○		○	
4	NJ	/ /	<		
5	RD	/ /	Y		
6	LH	⊖			
7	HG	⊙			
8	GF	/ /	Y		
		300 m		◁ ▷	

www.condes.net 10.1.7 Forth Valley Orienteers  
Beecraigs East A4

↑  
Magnetic North



- road
- dirt road
- vehicle track
- large footpath
- small footpath
- faint footpath
- narrow ride
- fence
- ruined fence
- high fence, gate
- wall
- ruined wall
- high wall
- power line
- hedge
- line of brushings
- high crag, crag
- boulder, large/small
- group of boulders
- loch, pond
- uncrossable marsh
- marsh
- indistinct marsh
- stream, footbridge
- ditch, linear marsh

### Legend

- open land
- ... with scattered trees
- rough open land
- ... with scattered trees
- forest: run
- forest: slow run
- undergrowth: slow run
- forest: walk
- undergrowth: walk
- impenetrable
- private land
- hardstanding


- index contour
- contours
- formline
- knoll, large/small
- depression
- small depression
- pit, small gully
- earthwall
- building, ruin
- cairn, tower
- man made object

0 metres 750

Grid reference NS998741.  
LiDAR from Open Government Licence v3.0.  
Map based on the existing Orienteering map.  
Survey and cartography by Stirling Surveys, Winter 2018.  
Map © Forth Valley Orienteers.

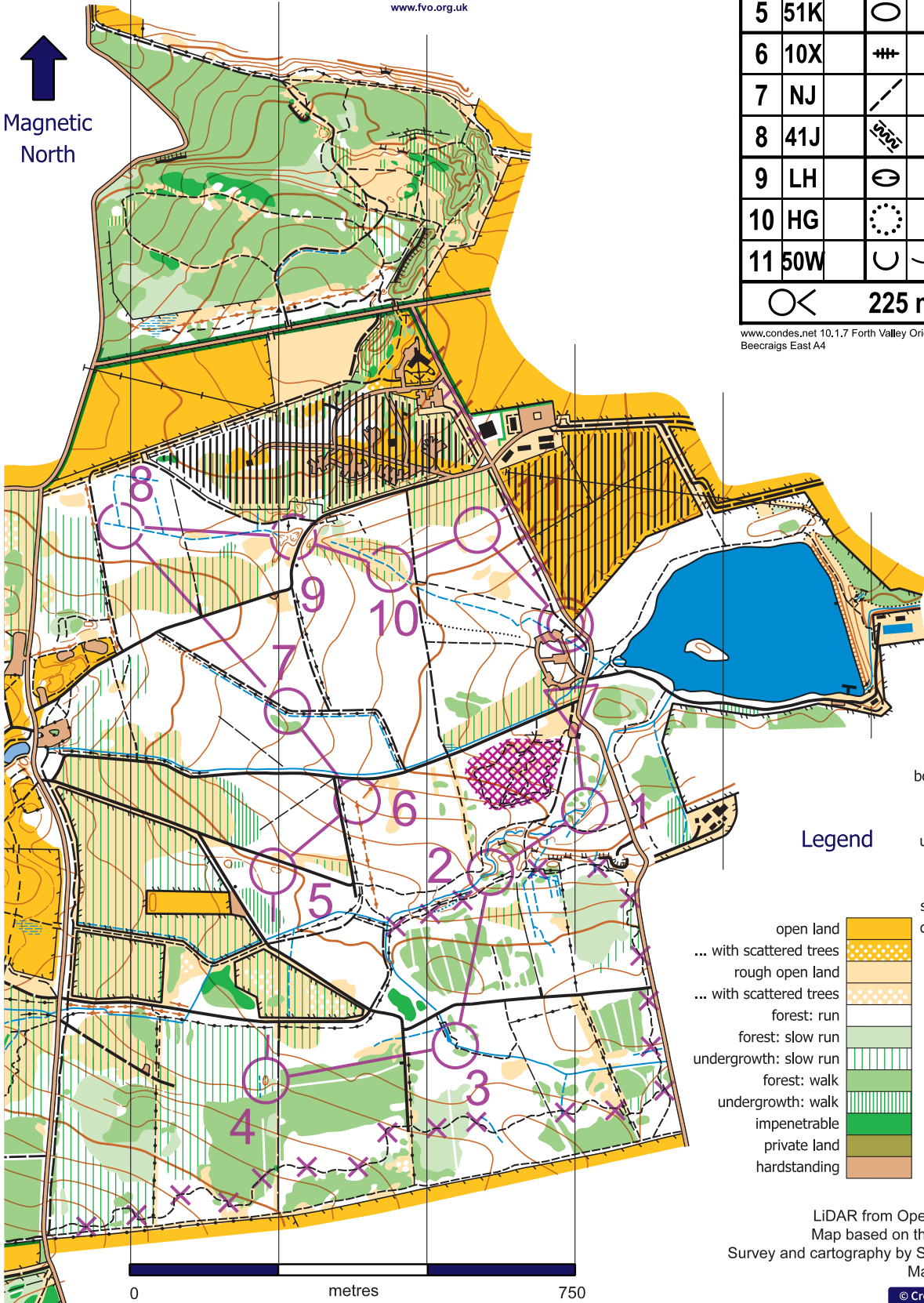
# Beecraigs East

Contour interval 5m  
Scale 1:10,000



Forth Valley  
Orienteers  
www.fvo.org.uk

↑  
Magnetic  
North



Short green		3.0 km	
▽		/ /	Y
1	SB	wavy	< ○
2	42P ↓	wavy	< ○
3	16Q	/ /	
4	52E	U	
5	51K	○	○
6	10X	#	T
7	NJ	/ /	<
8	41J	Y	
9	LH	⊙	
10	HG	⊙	
11	50W	U	
○ <		225 m	> ○

www.condes.net 10,1.7 Forth Valley Orienteers  
Beecraigs East A4

- road
- dirt road
- vehicle track
- large footpath
- small footpath
- faint footpath
- narrow ride
- fence
- ruined fence
- high fence, gate
- wall
- ruined wall
- high wall
- power line
- hedge
- line of brushings
- high crag, crag
- boulder, large/small
- group of boulders
- loch, pond
- uncrossable marsh
- marsh
- indistinct marsh
- stream, footbridge
- ditch, linear marsh


### Legend

- open land
- ... with scattered trees
- rough open land
- ... with scattered trees
- forest: run
- forest: slow run
- undergrowth: slow run
- forest: walk
- undergrowth: walk
- impenetrable
- private land
- hardstanding
- index contour
- contours
- formline
- knoll, large/small
- depression
- small depression
- pit, small gully
- earthwall
- building, ruin
- cairn, tower
- man made object

Grid reference NS998741.  
LiDAR from Open Government Licence v3.0.  
Map based on the existing Orienteering map.  
Survey and cartography by Stirling Surveys, Winter 2018.  
Map © Forth Valley Orienteers.

# Beecraigs East

Contour interval 5m  
Scale 1:10,000

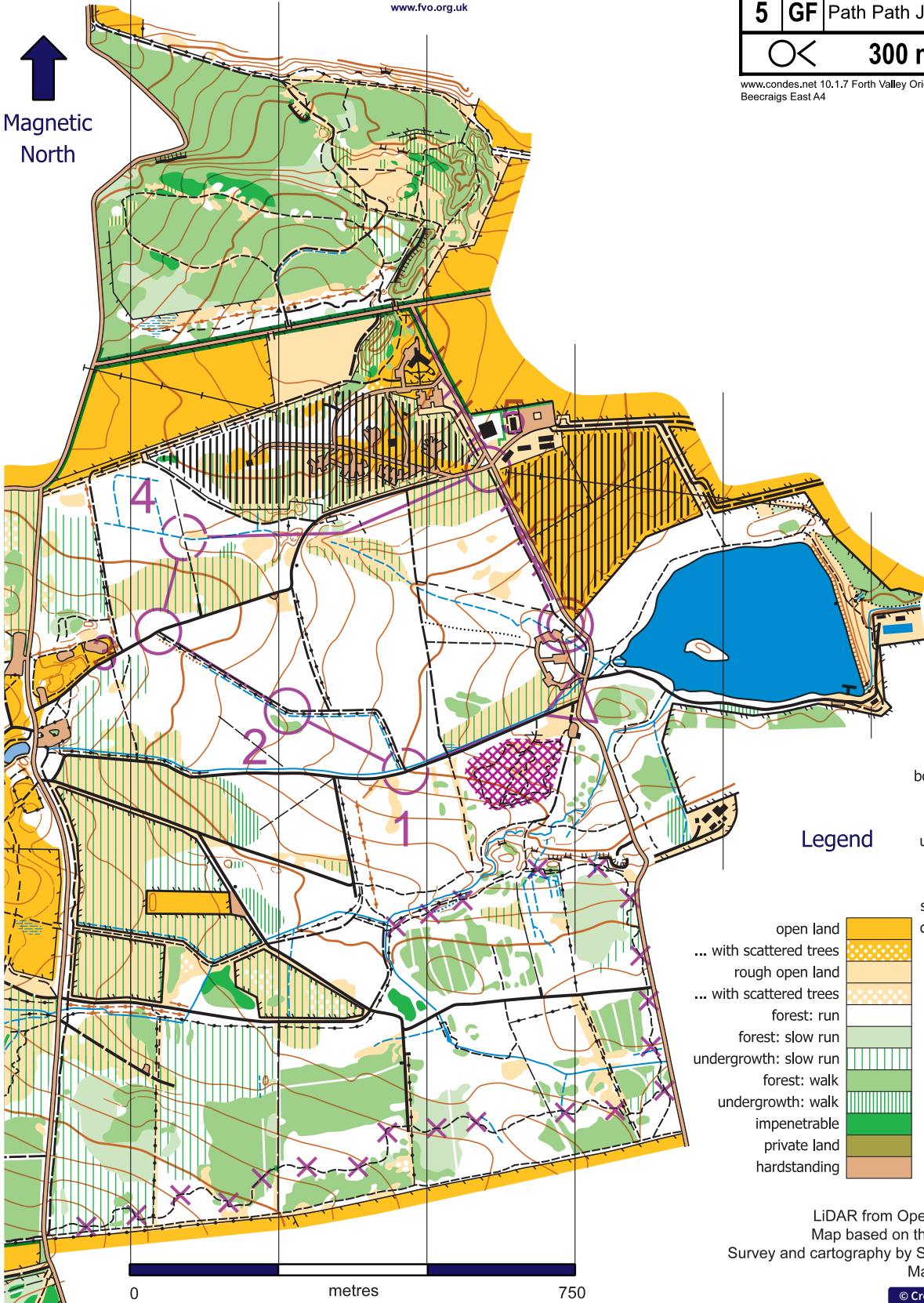


Forth Valley  
Orienteers  
www.fvo.org.uk

Beecraigs East		
Yellow		1.8 km
		Path Path Junction
1	FE	Road Path Junction
2	NJ	Path Bend
3	VA	Road Path Junction
4	RD	Path Minor water channel Junction
5	GF	Path Path Junction
		300 m

www.condes.net 10.1.7 Forth Valley Orienteers  
Beecraigs East A4

Magnetic North



- road
- dirt road
- vehicle track
- large footpath
- small footpath
- faint footpath
- narrow ride
- fence
- ruined fence
- high fence, gate
- wall
- ruined wall
- high wall
- power line
- hedge
- line of brushings
- high crag, crag
- boulder, large/small
- group of boulders
- loch, pond
- uncrossable marsh
- marsh
- indistinct marsh
- stream, footbridge
- ditch, linear marsh

## Legend

- open land
- ... with scattered trees
- rough open land
- ... with scattered trees
- forest: run
- forest: slow run
- undergrowth: slow run
- forest: walk
- undergrowth: walk
- impenetrable
- private land
- hardstanding

- index contour
- contours
- formline
- knoll, large/small
- depression
- small depression
- pit, small gully
- earthwall
- building, ruin
- cairn, tower
- man made object

0 metres 750

Grid reference NS998741.  
LiDAR from Open Government Licence v3.0.  
Map based on the existing Orienteering map.  
Survey and cartography by Stirling Surveys, Winter 2018.  
Map © Forth Valley Orienteers.