

Contour interval 5m
Scale 1:5,000

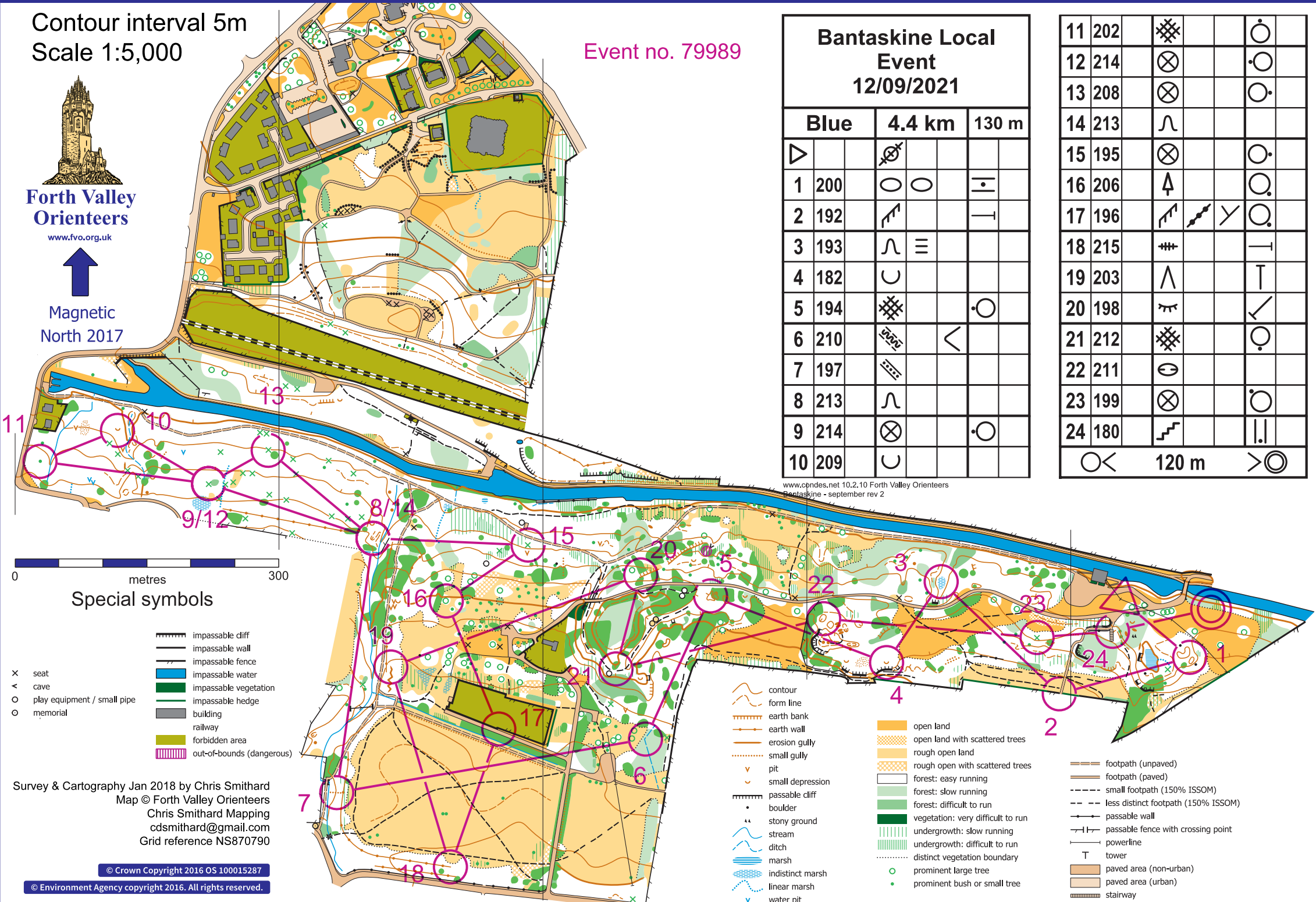
Event no. 79989



Forth Valley Orienteers
www.fvo.org.uk



Magnetic North 2017




www.cpndes.net 10.2.10 Forth Valley Orienteers
Bantaskine - september rev 2

Bantaskine Local Event 12/09/2021				
Blue	4.4 km	130 m		
▷		⊗		
1	200	○ ○	≡	
2	192	↗	—	
3	193	∩ ≡		
4	182	∪		
5	194	⊗		○
6	210	⊗	<	
7	197	⊗		
8	213	∩		
9	214	⊗		○
10	209	∪		

11	202	⊗		○
12	214	⊗		○
13	208	⊗		○
14	213	∩		
15	195	⊗		○
16	206	↑		○
17	196	↗ ↘	∩	○
18	215	≡		—
19	203	∩		—
20	198	⊗		✓
21	212	⊗		○
22	211	⊗		
23	199	⊗		○
24	180	⊗		—

○ < 120 m > ○



Special symbols

- ⊗ impassable cliff
- impassable wall
- impassable fence
- ⊗ impassable water
- ⊗ impassable vegetation
- impassable hedge
- ▭ building
- railway
- ▭ forbidden area
- ▭ out-of-bounds (dangerous)
- × seat
- < cave
- play equipment / small pipe
- memorial

Survey & Cartography Jan 2018 by Chris Smithard
Map © Forth Valley Orienteers
Chris Smithard Mapping
cdsmithard@gmail.com
Grid reference NS870790

© Crown Copyright 2016 OS 100015287

© Environment Agency copyright 2016. All rights reserved.

- contour
- form line
- earth bank
- earth wall
- erosion gully
- small gully
- ∪ pit
- ∪ small depression
- passable cliff
- boulder
- stony ground
- stream
- ditch
- marsh
- indistinct marsh
- linear marsh
- ∪ water pit
- open land
- open land with scattered trees
- rough open land
- rough open with scattered trees
- forest: easy running
- forest: slow running
- forest: difficult to run
- vegetation: very difficult to run
- undergrowth: slow running
- undergrowth: difficult to run
- distinct vegetation boundary
- prominent large tree
- prominent bush or small tree
- footpath (unpaved)
- footpath (paved)
- small footpath (150% ISSOM)
- less distinct footpath (150% ISSOM)
- passable wall
- passable fence with crossing point
- powerline
- T tower
- paved area (non-urban)
- paved area (urban)
- staircase

Contour interval 5m
Scale 1:5,000

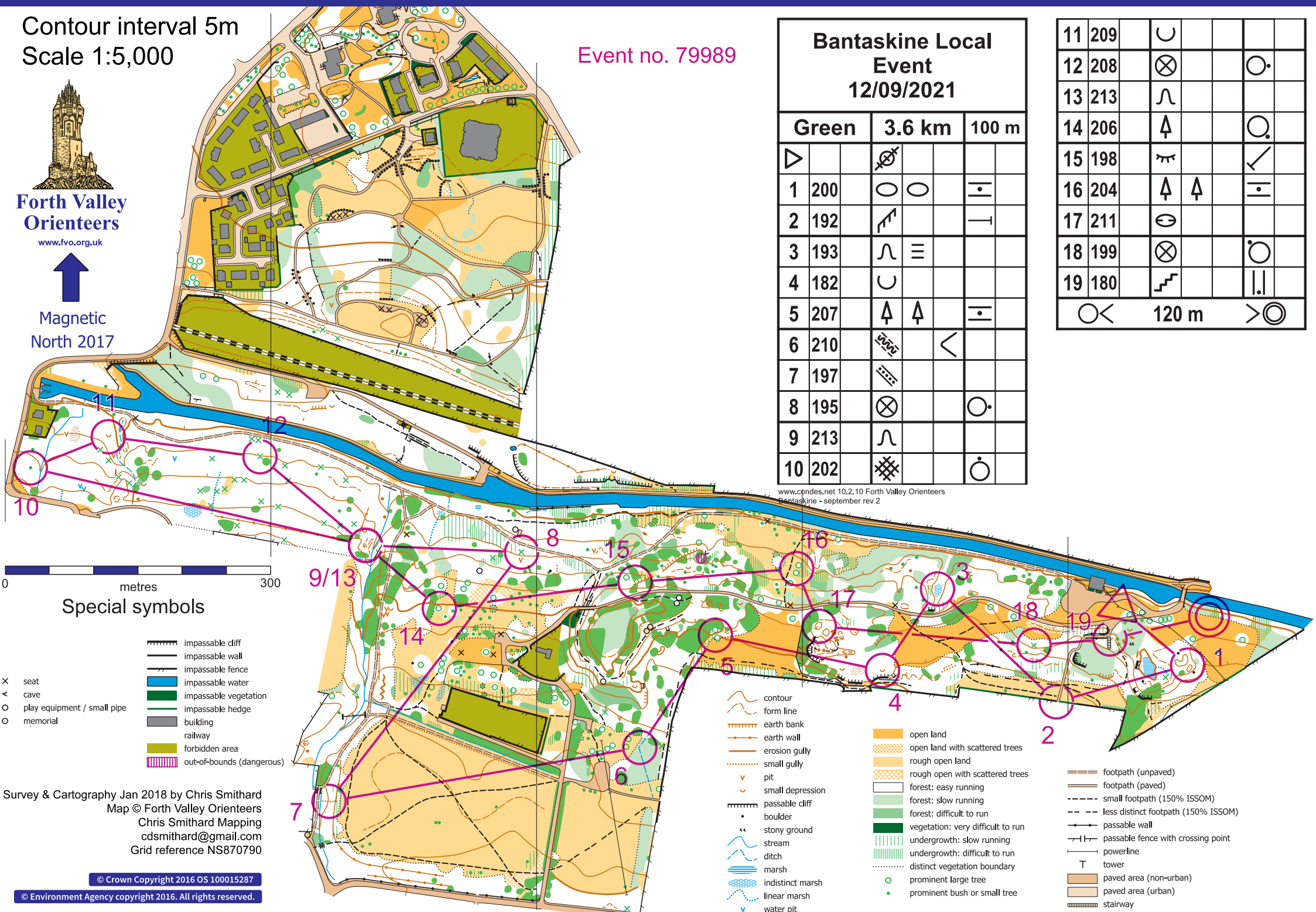
Event no. 79989



Forth Valley
Orienteers
www.fvo.org.uk




Magnetic
North 2017



Bantaskine Local Event 12/09/2021				
Green	3.6 km	100 m		
▷		⊗		
1 200	○ ○	≡		
2 192	↗	—		
3 193	∩ ≡			
4 182	∪			
5 207	↑ ↑	≡		
6 210	⊗	<		
7 197	⊗			
8 195	∩			
9 213	⊗			
10 202	⊗			

11 209	∪			
12 208	⊗			○
13 213	∩			
14 206	↑			○
15 198	↗			✓
16 204	↑ ↑			≡
17 211	⊗			
18 199	⊗			○
19 180	⊗			∩
○ <		120 m	> ○	

www.cpndes.net 10.2.10 Forth Valley Orienteers
Bantaskine - september rev 2



Special symbols

- ⊗ impassable diff
- impassable wall
- impassable fence
- ∪ impassable water
- ∩ impassable vegetation
- impassable hedge
- ▭ building
- ▭ railway
- ▭ forbidden area
- ▭ out-of-bounds (dangerous)
- × seat
- < cave
- play equipment / small pipe
- memorial

Survey & Cartography Jan 2018 by Chris Smithard
Map © Forth Valley Orienteers
Chris Smithard Mapping
cdsmithard@gmail.com
Grid reference NS870790


© Crown Copyright 2016 OS 100015287

© Environment Agency copyright 2016. All rights reserved.

- contour
- form line
- earth bank
- earth wall
- erosion gully
- small gully
- ∪ pit
- ∩ small depression
- passable cliff
- boulder
- stony ground
- stream
- ditch
- marsh
- indistinct marsh
- linear marsh
- ∩ water pit
- open land
- open land with scattered trees
- rough open land
- rough open with scattered trees
- forest: easy running
- forest: slow running
- forest: difficult to run
- vegetation: very difficult to run
- undergrowth: slow running
- undergrowth: difficult to run
- distinct vegetation boundary
- prominent large tree
- prominent bush or small tree
- footpath (unpaved)
- footpath (paved)
- small footpath (150% ISSOM)
- less distinct footpath (150% ISSOM)
- passable wall
- passable fence with crossing point
- powerline
- T tower
- ▭ paved area (non-urban)
- ▭ paved area (urban)
- ▭ stairway

Contour interval 5m
Scale 1:5,000

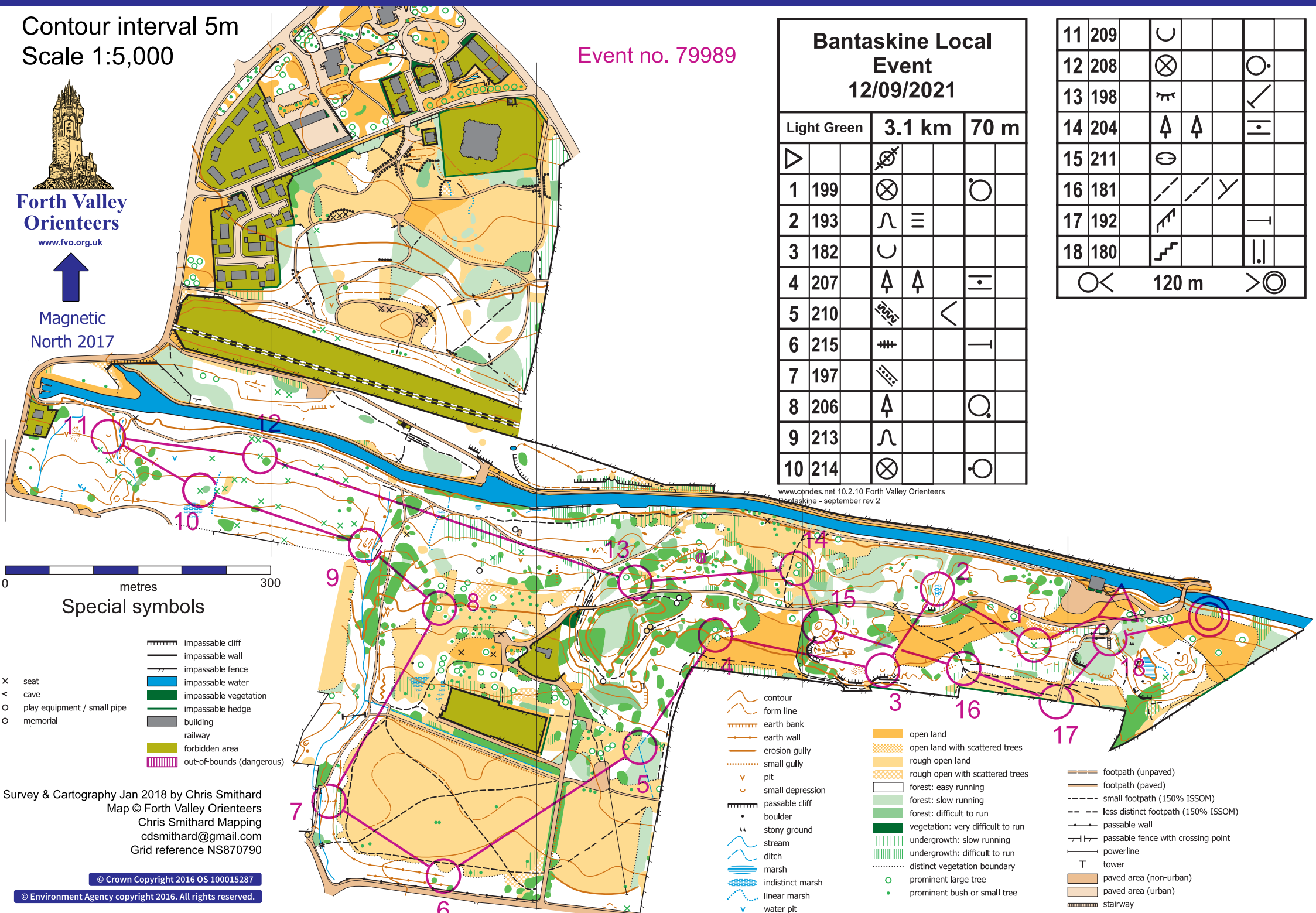
Event no. 79989



Forth Valley Orienteers
www.fvo.org.uk



Magnetic North 2017



Bantaskine Local Event
12/09/2021

Light Green		3.1 km	70 m
▶		⊗	
1	199	⊗	○
2	193	∩ ≡	
3	182	∪	
4	207	↑ ↑	≡
5	210	⊗	<
6	215	≡	—
7	197	⊗	
8	206	↑	○
9	213	∩	
10	214	⊗	○

11	209	∪			
12	208	⊗			○
13	198	∩			∕
14	204	↑ ↑			≡
15	211	⊗			
16	181	∕ ∕	∕		
17	192	↑			—
18	180	⊗			∕
		○ <	120 m	> ○	

www.cpdnes.net 10.2.10 Forth Valley Orienteers
Bantaskine - september rev 2

0 metres 300

Special symbols

- ⊗ impassable cliff
- impassable wall
- impassable fence
- ∪ impassable water
- ∩ impassable vegetation
- impassable hedge
- ▭ building
- railway
- ▭ forbidden area
- ▭ out-of-bounds (dangerous)
- × seat
- < cave
- play equipment / small pipe
- memorial

Survey & Cartography Jan 2018 by Chris Smithard
Map © Forth Valley Orienteers
Chris Smithard Mapping
cdsmithard@gmail.com
Grid reference NS870790

© Crown Copyright 2016 OS 100015287

© Environment Agency copyright 2016. All rights reserved.

- contour
- form line
- earth bank
- earth wall
- erosion gully
- small gully
- ∪ pit
- ∩ small depression
- passable cliff
- boulder
- stony ground
- stream
- ditch
- marsh
- indistinct marsh
- linear marsh
- ∪ water pit
- open land
- open land with scattered trees
- rough open land
- rough open with scattered trees
- forest: easy running
- forest: slow running
- forest: difficult to run
- vegetation: very difficult to run
- undergrowth: slow running
- undergrowth: difficult to run
- distinct vegetation boundary
- prominent large tree
- prominent bush or small tree
- footpath (unpaved)
- footpath (paved)
- small footpath (150% ISSOM)
- less distinct footpath (150% ISSOM)
- passable wall
- passable fence with crossing point
- powerline
- T tower
- ▭ paved area (non-urban)
- ▭ paved area (urban)
- staircase

Contour interval 5m
Scale 1:5,000

Event no. 79989

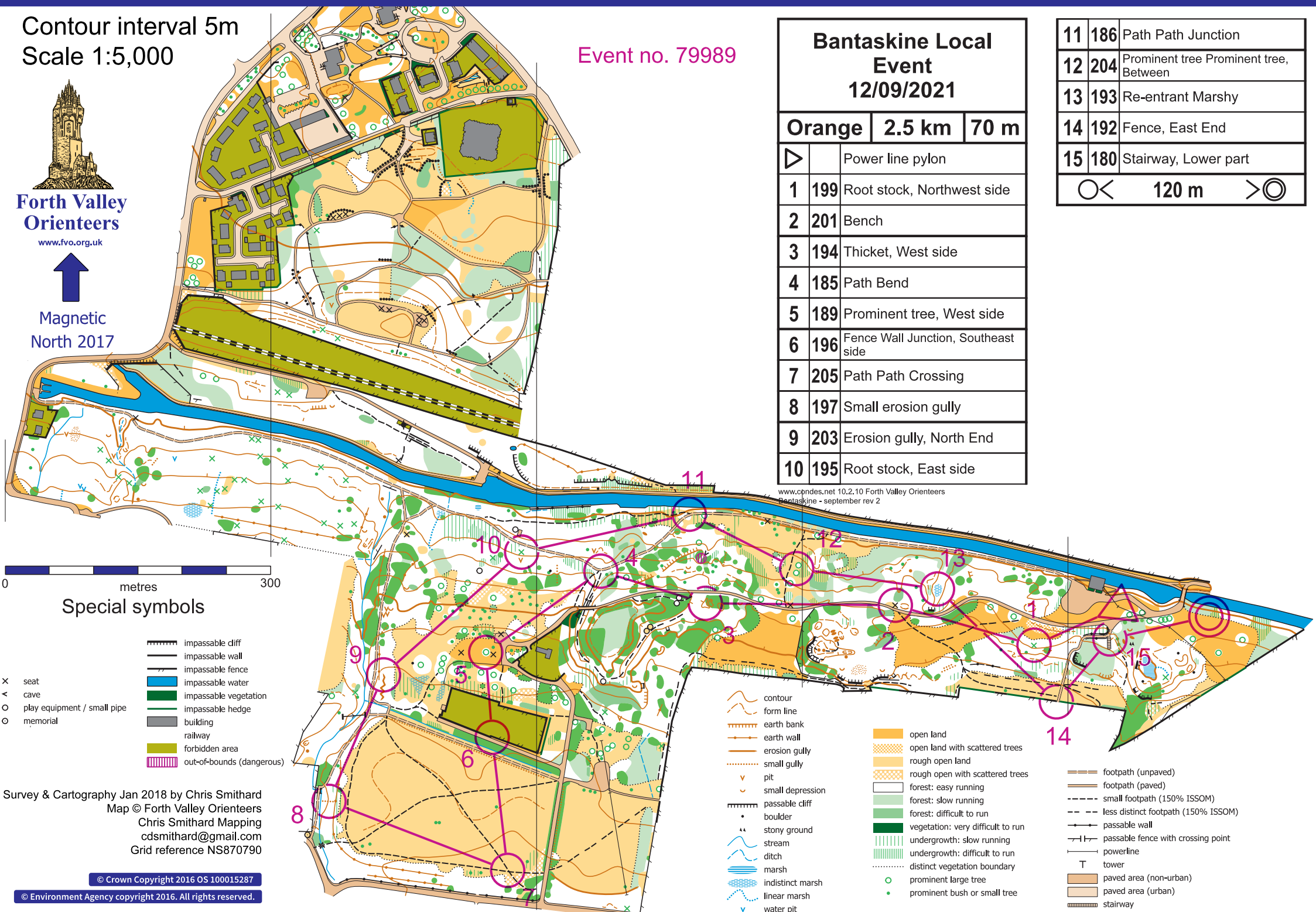
**Bantaskine Local
Event
12/09/2021**

Orange 2.5 km 70 m


11	186	Path Path Junction
12	204	Prominent tree Prominent tree, Between
13	193	Re-entrant Marshy
14	192	Fence, East End
15	180	Stairway, Lower part
		○ < 120 m > ○



↑
Magnetic
North 2017



www.cpdnes.net 10.2.10 Forth Valley Orienteers
Bantaskine - september rev 2



Special symbols

- impassable cliff
- impassable wall
- impassable fence
- impassable water
- impassable vegetation
- impassable hedge
- building
- railway
- forbidden area
- out-of-bounds (dangerous)
- x seat
- < cave
- o play equipment / small pipe
- o memorial

- contour
- form line
- earth bank
- earth wall
- erosion gully
- small gully
- pit
- small depression
- passable cliff
- boulder
- stony ground
- stream
- ditch
- marsh
- indistinct marsh
- linear marsh
- water pit
- open land
- open land with scattered trees
- rough open land
- rough open with scattered trees
- forest: easy running
- forest: slow running
- forest: difficult to run
- vegetation: very difficult to run
- undergrowth: slow running
- undergrowth: difficult to run
- distinct vegetation boundary
- prominent large tree
- prominent bush or small tree
- footpath (unpaved)
- footpath (paved)
- small footpath (150% ISSOM)
- less distinct footpath (150% ISSOM)
- passable wall
- passable fence with crossing point
- powerline
- tower
- paved area (non-urban)
- paved area (urban)
- stairway


Survey & Cartography Jan 2018 by Chris Smithard
Map © Forth Valley Orienteers
Chris Smithard Mapping
cdsmithard@gmail.com
Grid reference NS870790

© Crown Copyright 2016 OS 100015287

© Environment Agency copyright 2016. All rights reserved.

Contour interval 5m
Scale 1:5,000

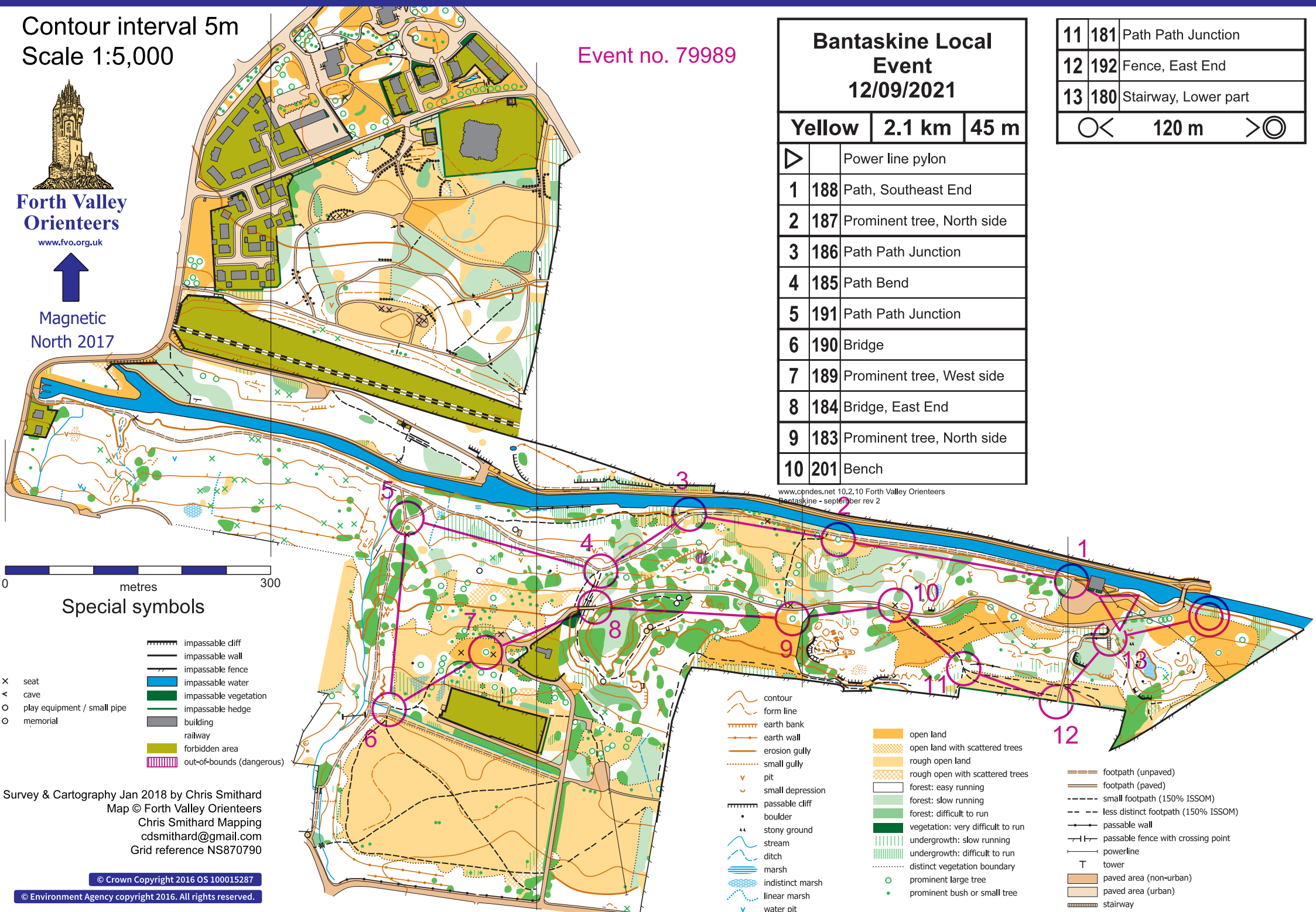
Event no. 79989



Forth Valley
Orienteers
www.fvo.org.uk



Magnetic
North 2017

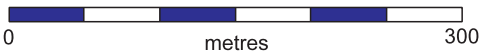


**Bantaskine Local
Event
12/09/2021**

Yellow 2.1 km 45 m

		Power line pylon
1	188	Path, Southeast End
2	187	Prominent tree, North side
3	186	Path Path Junction
4	185	Path Bend
5	191	Path Path Junction
6	190	Bridge
7	189	Prominent tree, West side
8	184	Bridge, East End
9	183	Prominent tree, North side
10	201	Bench

11	181	Path Path Junction
12	192	Fence, East End
13	180	Stairway, Lower part
		120 m



Special symbols

- impassable cliff
- impassable wall
- impassable fence
- impassable water
- impassable vegetation
- impassable hedge
- building
- railway
- forbidden area
- out-of-bounds (dangerous)
- seat
- cave
- play equipment / small pipe
- memorial

- contour
- form line
- earth bank
- earth wall
- erosion gully
- small gully
- pit
- small depression
- passable cliff
- boulder
- stony ground
- stream
- ditch
- marsh
- indistinct marsh
- linear marsh
- water pit
- open land
- open land with scattered trees
- rough open land
- rough open with scattered trees
- forest: easy running
- forest: slow running
- forest: difficult to run
- vegetation: very difficult to run
- undergrowth: slow running
- undergrowth: difficult to run
- distinct vegetation boundary
- prominent large tree
- prominent bush or small tree
- footpath (unpaved)
- footpath (paved)
- small footpath (150% ISSOM)
- less distinct footpath (150% ISSOM)
- passable wall
- passable fence with crossing point
- powerline
- tower
- paved area (non-urban)
- paved area (urban)
- stairway

Survey & Cartography Jan 2018 by Chris Smithard
Map © Forth Valley Orienteers
Chris Smithard Mapping
cdsmithard@gmail.com
Grid reference NS870790

© Crown Copyright 2016 OS 100015287

© Environment Agency copyright 2016. All rights reserved.